

CASSOPOLIS  
FROM THE SOUTH SIDE OF STONE LAKE.

Photographs of Cassopolis, Michigan (circa 1924)  
as taken by Melissa Blanche (Graham) Harrison

Compiled and Edited by  
Keith Graham Harrison

**Photographs of Cassopolis, Michigan (circa 1924)  
as taken by Melissa Blanche (Graham) Harrison**

**Compiled and Edited by Keith Graham Harrison**

**Copyright © 2008  
Keith Graham Harrison  
[Grandson of Melissa Blanche (Graham) Harrison]**

**All rights reserved. No part of this book may be reproduced or  
transmitted in any form whatsoever without prior written permission  
of the Compiler/Editor.**

**Published by:  
KGH Environmental, PLC  
4209 Santa Clara Drive  
Holt, Michigan 48842-1868**

**Manufactured in the United States**

**Photographs of Cassopolis, Michigan (circa 1924)  
as taken by Melissa Blanche (Graham) Harrison**

**Table of Contents**

Photograph 1:	Stone Lake, North End
Photograph 2:	Stone Lake from North Broadway
Photograph 3:	Stone Lake from Southeast Point
Photograph 4:	Stone Lake from South Broadway
Photograph 5:	Stone Lake from East Side near Museum
Photograph 6:	Stone Lake from M60
Photograph 7:	Stone Lake along M60
Photograph 8:	South Shore Stone Lake
Photograph 9:	Stone Lake from Anderson Farm
Photograph 10:	Lake Park at Museum
Photograph 11:	Major Joseph Smith Farm (father of Sabrina, who was the wife of Edward R. Graham), North End of Broadway
Photograph 12:	Untitled
Photograph 13:	Untitled
Photograph 14:	End of South Disbrow Street
Photograph 15:	Henry Tietsort (John Tietsort's Uncle) Home
Photograph 16:	Same as #11 [Major Smith Farm, North End of Broadway]
Photograph 17:	Junction North Broadway and Hilton Street
Photograph 18:	Home on South O'Keefe Street where Mary Blanche (Tietsort) Goucher was born 1852
Photograph 19:	Same as #18]
Photograph 20:	Old Furniture Shop
Photograph 21:	Old Court House on West State Street. Now used as Movie Picture House. Built 1841 One of the contractors was Joseph Harper
Photograph 22:	Peck Home North Broadway
Photograph 23:	West State Street
Photograph 24:	Old Furniture Shop
Photograph 25:	Home of Albert Harper and Ellen Norma (Tietsort) Graham, where Robbie Graham, Joseph Graham, and Melissa Blanche (Graham) Harrison were born. Tree Planted by Ellen's Father, John Tietsort
Photograph 26:	L.H. and Maryette (Harper) Glover's Home, Disbrow Street
Photograph 27:	Joseph and Melissa (Harper) Graham's Home, East State Street, Baptist Church
Photograph 28:	Daddy Beverly's Blacksmith Shop (Melzer's Blacksmith Shop)
Photograph 29:	(William Peck Home), and Maggie Stettner Home, Van Stettner Home, East State Street and O'Keefe Street
Photograph 30:	Aunt Celia (Sherman) Norton (1846 - ?) Home [Widow of Maxwell Z. (1843 - ?) Norton and mother of Myrta , Belle and Rachel Norton), Old Home of her father, Elias Brewster Sherman]

## Photographs of Cassopolis, Michigan (circa 1924) as taken by Melissa Blanche (Graham) Harrison

- Photograph 31: Hiram and Mary A. (?) Norton Home [Hiram and Maxwell Norton were brothers]
- Photograph 32: Back of our Old Home
- Photograph 33: Main Part of Old Abram Tietsort (1st John Tietsort) Home moved from Broadway to South Street
- Photograph 34: Part of Home Shown on #33. Moved to South O'Keefe Street
- Photograph 35: Same as #34 [Part of Home Shown on #33. Moved to South O'Keefe Street]
- Photograph 36: Old Jakway Home, Broadway and South Street
- Photograph 37: Jacob Silver Home, Corner South Broadway & South Street, Floss & Ellen (Silver) Sherman's father and Elias Brewster Sherman's father-in-law and Great Great Grandfather of Melissa Blanche (Graham) Harrison]
- Photograph 38: Charles H. Kingsbury Home, South Broadway
- Photograph 39: Sam Anderson Home, South Shore Stone Lake
- Photograph 40: Backyards (Back part of our Old Home)
- Photograph 41: Same as #40 [Backyards (Back part of our Old Home)]
- Photograph 42: Untitled
- Photograph 43: Broadway Looking South
- Photograph 44: East Side Broadway (State Street South)
- Photograph 45: West Side Broadway looking South from State Street, John Tietsort Building
- Photograph 46: Same as #45 [West Side Broadway looking South from State Street, John Tietsort Building]
- Photograph 47: Dr. Kelsey's Office Corner Broadway and State Street, Romi and Mary Blanche (Tietsort) Gouchers Jewelry Store, Masonic Temple
- Photograph 48: New Court House
- Photograph 49: Old County Building, Now Masonic Temple
- Photograph 50: Goodwin Hotel
- Photograph 51: 2nd Home of Joseph and Melissa (Harper) Graham
- Photograph 52: Garwood Home
- Photograph 53: Same as 52 [Garwood Home]
- Photograph 54: 2nd John Tietsort Home, North Broadway
- Photograph 55: Bill McCoy Home
- Photograph 56: Broadway (Main Street Looking South)
- Photograph 57: Broadway (Main Looking South)
- Photograph 58: J.B. and Emily (Harper) Chapman Home
- Photograph 59: Shepard Home, Martin Home
- Photograph 60: Martin Home
- Photograph 61: Aldrich Home
- Photograph 62: Same as 61 [Aldrich Home]

**Photographs of Cassopolis, Michigan (circa 1924)  
as taken by Melissa Blanche (Graham) Harrison**

- Photograph 63: Joseph and Caroline (Guylford) Harper Home, Now L.H. and Maryette (Harper) Glover Home, Library
- Photograph 64: First Store CE Voorhis, Osborn Harness Shop, Shaw Building, County Building (Court House)
- Photograph 65: Livery Barn Now Garage
- Photograph 66: Stone Lake
- Photograph 67: High School
- Photograph 68: John Tietsort 2nd Home
- Photograph 69: John Tietsort 3rd Home
- Photograph 70: Same as #33 [Main Part of Old Abram Tietsort Home moved from Broadway to South Street]
- Photograph 71: View Stone Lake Looking North West
- Photograph 72: Stone Lake
- Photograph 73: O'Keefe Street Looking North
- Photograph 74: O'Keefe Street Looking South
- Photograph 75: John Tietsort Home (The New Home) [Same as #69]





Photographs of Cassopolis, Michigan taken by Melissa Blanche (Graham) Harrison (circa 1924)  
(Photograph #1: Stone Lake Looking North)

Photograph 1



Stone Lake from North Broadway.

72


Photograph 2





Stone Lake from Southeast Point.

Photograph 3



Stone Lake from So Broadway.

Photograph 4



Stone Lake East Side near Museum.

Photograph 5



Stone Lake. from M. 60.

Photograph 6



#11

Stone Lake along M. 60

Photograph 7



South Shore Stone Lake

Photograph 8



Photograph 9



Lake and Park at Museum

Photograph 10





Major Smith Farm

No. End of Broadway

Smith residence

Photograph 11



12

Photograph 12




12  
Photograph 13



End of So. Wisbrow St.

Photograph 14



Henry Tietzort Home


Photograph 15



Major Smith Farm End No Broadway

11 Home

Photograph 16



Photograph 17



House on So O'Keefe St. where Blanch Guncher was born 1854

Photograph 18





Same as #18

Photograph 19



00  
Old Furniture Shop.  
Photograph 20



Old Court House on W. State St. Now used as Movie Picture House Built 18

Photograph 21



Peck Home No Broadway

Photograph 22



West State St

Photograph 23




Photograph 24



Home of Elton N. Graham  
where Joe was born.  
Tree planted by Elton's father

Photograph 25



110  
212  
Clovers Home Disbrow St

Photograph 26





Melissa Grahams Home  
East State St.

Baptist Church

Photograph 27



Daddy Beverlys Blacksmith shop

*Daddy Beverlys Blacksmith shop*

Photograph 28



Photograph 29



Aunt Celia Norton Home

Site of Old Home of E.B. Sherman.

Photograph 30



Hi Narton Home

Photograph 31



37  
Back of  
our old  
home

Photograph 32



Main Part of Old Tictsort Home moved from Broadway to South St.


Photograph 33



Part of Home shown on #33 Moved to So O'Keefe St

Photograph 34





Photograph 35



Old Jarway Home Broadway + 50 St

Photograph 36



Jacob Silver Home  
Cor. 50 Broadway & So. St.

Great Grandfather Floss & Ellen.

Photograph 37




Chas H. Kingsbury Home  
50 Broadway

Photograph 38



Sam'l Anderson Home So Shore Stone Lake


Photograph 39



40

Backyards

Photograph 40



Photograph 41



Photograph 42





Broadway looking South

Photograph 43





45

West Side Broadway looking So  
from State St

John Tietzert Bld'g

Photograph 45



Photograph 46




#47  
Dr Kelsey's Office  
Cor Broadway & State St

Couchers Jewelry Store


Masonic Temple

Photograph 47



New Court House

Photograph 48



*Old County Building*

*Now Masonic Temple.*

Photograph 49




Clardinn Hotel

Photograph 50





Photograph 51



62

Garwood

Garwood Home

Photograph 52



53

Garwood Garwood Home

Photograph 53




54

Ticket

2<sup>nd</sup> Ticket Home  
No Broadway

Photograph 54



Photograph 55



56

Broadway Main St South

Photograph 56



#57

Main  
Looking South

Broadway

Photograph 57



58

Chapman

J B Chapman Home

Photograph 58





Shepard Home

Martin Home

Photograph 59



60

*Martin's* Martin Home

Photograph 60



*Aldrich*

*Aldrich Home*

Photograph 61



62

Same as 61

Photograph 62



13

Harper Home Now Glover Home

Library

Photograph 63




First Store C.E. Voorhis

Osborn Harness Shop

Shaw Bldg

County Bldg

Photograph 64



Livery Barn now Garage

Photograph 65



16

Stone house

Photograph 66





High School.

Photograph 67



68

Tietzort 2nd Home

Mais

Photograph 68



Tictsort 3<sup>rd</sup> Home

Photograph 69



Same as #33

Upright of old home  
where I was born

Photograph 70



View Stone Lake looking No west

Photograph 71



Stone Lake

Photograph 72



O'Keefe St looking North

Photograph 73



v

O'Keefe St looking South

Photograph 74





195

Tietzort Home

The new home

Photograph 75

